

Sacramento County 2021 Redistricting Project Update

Redistricting Timeline Part I

Date	Event
May 4	Board review of schedule and decision on any commission
June 8	First Official Board Hearing to receive public input on communities of interest and other community mapping priorities
June 21, 6:05 pm June 23, 9:30 am	Two virtual initial community workshops
Late June and July	Workshop held in each district
August 10	2nd Official Board Hearing
August 16	Census Bureau releases 2020 Census data
Four to Six weeks later	Official California Redistricting Data Released

Redistricting Timeline Part II

Date	Event
October 15	Deadline for initial draft maps from the public for Nov. 2 presentation
Nov. 2	Third Official Board Hearing on Redistricting
Nov. 16	(Added) Fourth Official Board Hearing on Redistricting
Nov. 17	Fifth Official Board Hearing on Redistricting and Consideration of Ordinance
Dec. 7	Board Meeting and Final Adoption of Ordinance
Dec. 15	Statutory deadline to adopt map

Side Note: The state redistricting commission asked the State Supreme Court for two additional weeks.

That decision (either way) will not impact the County timeline.

Redistricting Rules and Goals

1. Federal Laws

- Equal Population
- Federal Voting Rights Act
- No Racial Gerrymandering

2. California Criteria for Counties

1. **Geographically contiguous**
2. **Undivided neighborhoods and “communities of interest”**
(Socio-economic geographic areas that should be kept together)
3. **Cities and CDP’s**
4. **Easily identifiable boundaries**
5. **Compact**
(Do not bypass one group of people to get to a more distant group of people)

Prohibited Considerations:

“Shall not favor or discriminate against a political party.”

3. Other Traditional Redistricting Principles


- Minimize voters shifted to different election years
- Respect voters’ choices / continuity in office
- Future population growth
- Preserving the core of existing districts

Note: By law, the County’s criteria differ from those for the State and for the City of Sacramento.

Public Mapping Tools

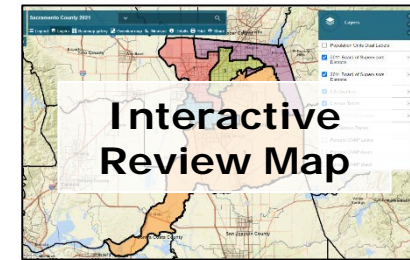
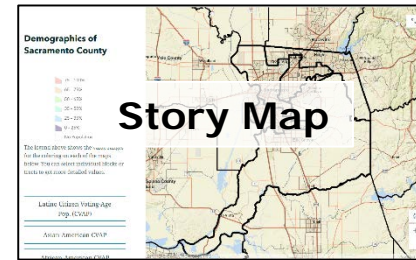
Tools for every level of technology comfort:

1. Paper and Excel tools



Quick Reference: Total Population & Deviation from Ideal by district													
D1:	0	-307,891	D2:	0	-307,891	D3:	0	-307,891	D4:	0	-307,891	D5:	0
Distric	Pop Unit	Total Population	Grass Valley Age Population					New 2020 Registrations			New 20		
(1-5)	Tot. Pop.	tot	High	50% Wts	tot	tot	tot	tot	tot	tot	tot	tot	tot
1	5,033	3,443	567	3,309	154	141	509	616	71	3,400	1,556	469	
2	293	1,666	1,129	1,144	809	209	10	196	103	14	103	14	
3	7,823	4,933	6	4,927	10,720	2,928	3,617						
4	28,516	18,863	6	18,857	10,720	2,928	3,617						
5	1,088	732	103	244	11	11	202	122	10	212	583	94	
6	1,161	904	132	679	33	41	775	128	14	633	656	95	
7	1,125	824	191	648	2	9	822	103	10	709	709	76	
8	562	218	264	374	6	13	231	102	16	436	467	24	

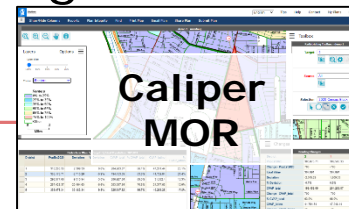
2. Simple online data review tools



3. Simple online community mapping tool



4. Power User online mapping tool



Next Steps

- All “Community of Interest” and Draft District maps will be shared online
- We are asking the State redistricting commission for any Community of Interest maps in the County it has received
- By-District Cities and School Districts also collecting data, but on a slower schedule

Share Your Thoughts

**To make a live comment at this
workshop call:**

(916) 875-2500

Select 1 to comment

www.saccounty.net/Redistricting/

For questions call: (916) 874-5411

Email: Redistricting@saccounty.net