

# Sacramento County 2021 Redistricting

## Public Participation Kit

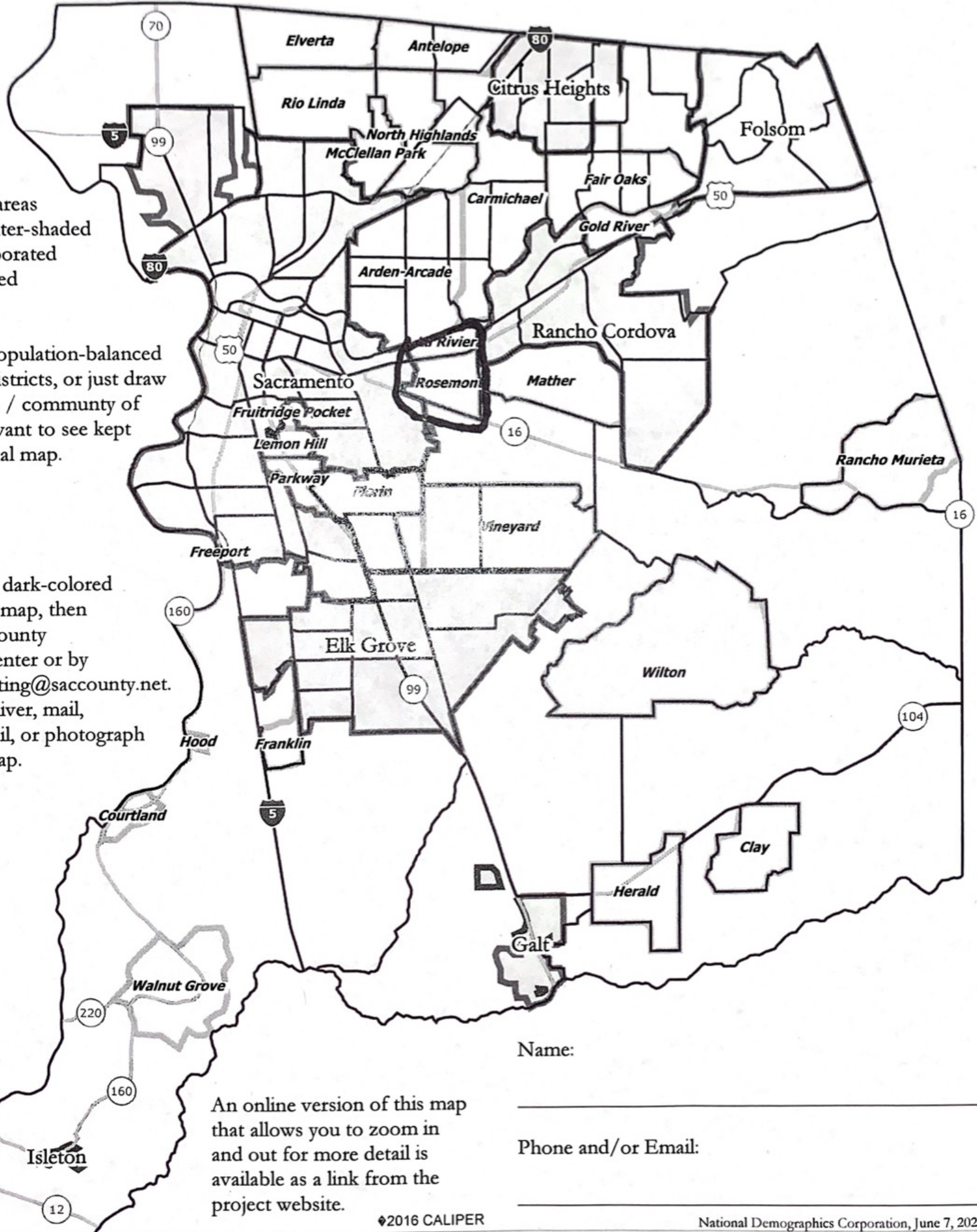
### Place Names and Freeways Key

Use this map with the Microsoft Excel kit supplement.

The dark-shaded areas are cities. The lighter-shaded areas are unincorporated "Census Designated Places, or CDPs."

You can draw a population-balanced proposed set of districts, or just draw the neighborhood / community of interest that you want to see kept together in the final map.

Please use a thick dark-colored pen to draw your map, then submit it at the County Administrative Center or by email to [Redistricting@sacounty.net](mailto:Redistricting@sacounty.net). You can hand-deliver, mail, fax, scan and email, or photograph and email your map.



An online version of this map that allows you to zoom in and out for more detail is available as a link from the project website.

Name: \_\_\_\_\_

Phone and/or Email: \_\_\_\_\_

# Sacramento County 2021 Redistricting

## Public Participation Kit

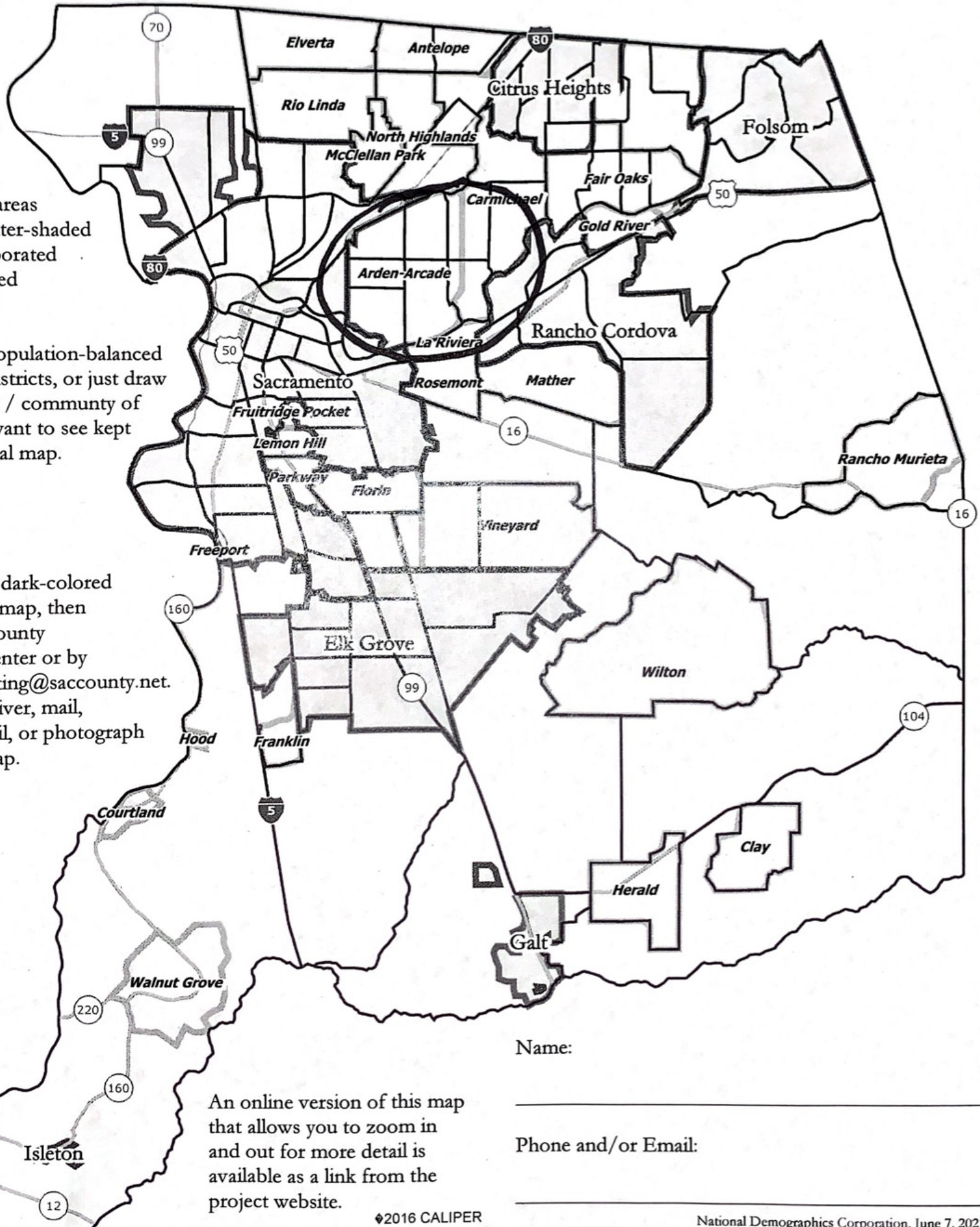
### Place Names and Freeways Key

Use this map with the Microsoft Excel kit supplement.

The dark-shaded areas are cities. The lighter-shaded areas are unincorporated "Census Designated Places, or CDPs."

You can draw a population-balanced proposed set of districts, or just draw the neighborhood / community of interest that you want to see kept together in the final map.

Please use a thick dark-colored pen to draw your map, then submit it at the County Administrative Center or by email to [Redistricting@sacounty.net](mailto:Redistricting@sacounty.net). You can hand-deliver, mail, fax, scan and email, or photograph and email your map.



An online version of this map that allows you to zoom in and out for more detail is available as a link from the project website.

# Sacramento County 2021 Redistricting

## Public Participation Kit

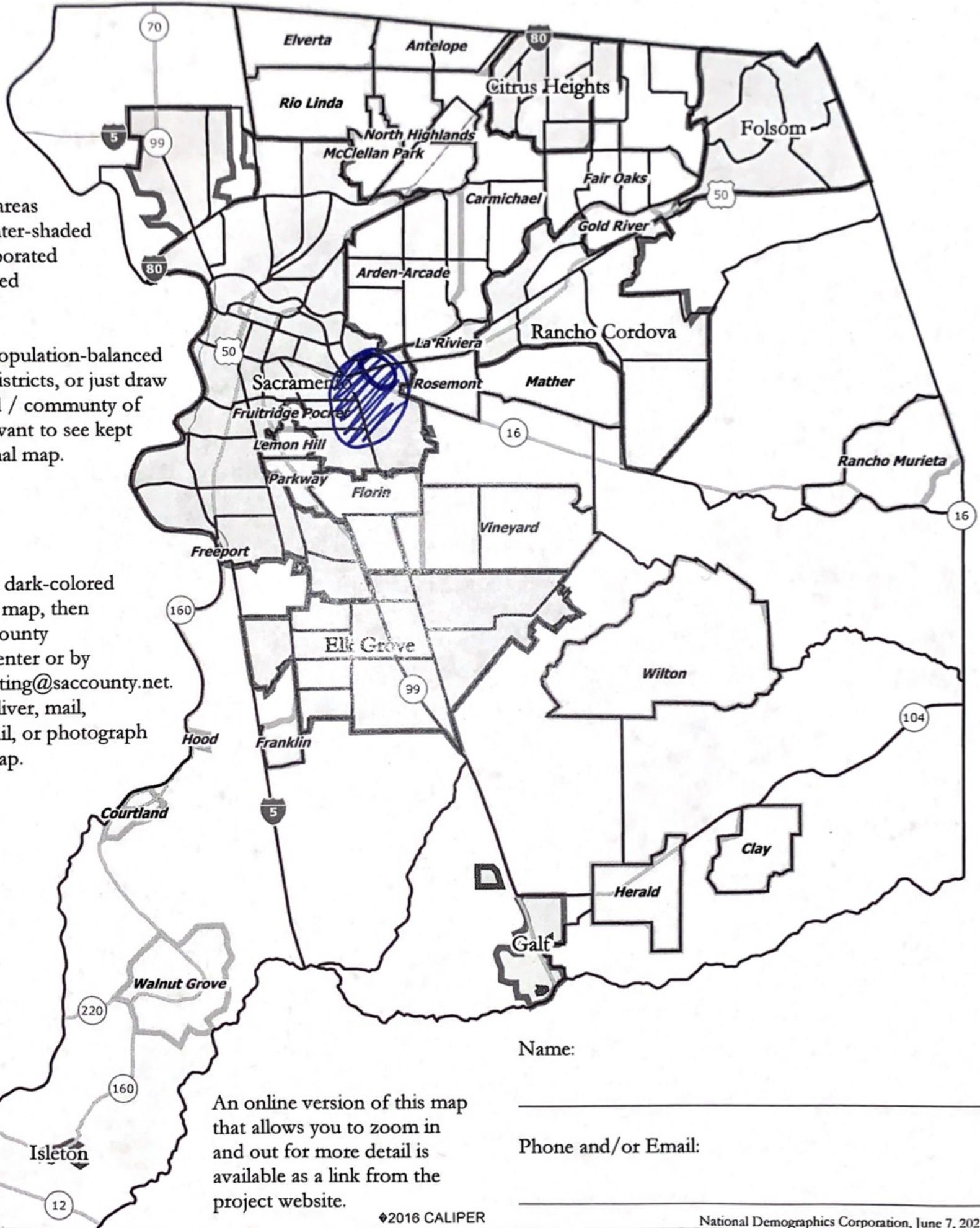
### Place Names and Freeways Key

Use this map with the  
Microsoft Excel kit supplement.

The dark-shaded areas are cities. The lighter-shaded areas are unincorporated "Census Designated Places, or CDPs."

You can draw a population-balanced proposed set of districts, or just draw the neighborhood / community of interest that you want to see kept together in the final map.

Please use a thick dark-colored pen to draw your map, then submit it at the County Administrative Center or by email to [Redistricting@saccounty.net](mailto:Redistricting@saccounty.net). You can hand-deliver, mail, fax, scan and email, or photograph and email your map.



Name: \_\_\_\_\_

Phone and/or Email: \_\_\_\_\_

An online version of this map that allows you to zoom in and out for more detail is available as a link from the project website.

# Sacramento County 2021 Redistricting

## Public Participation Kit

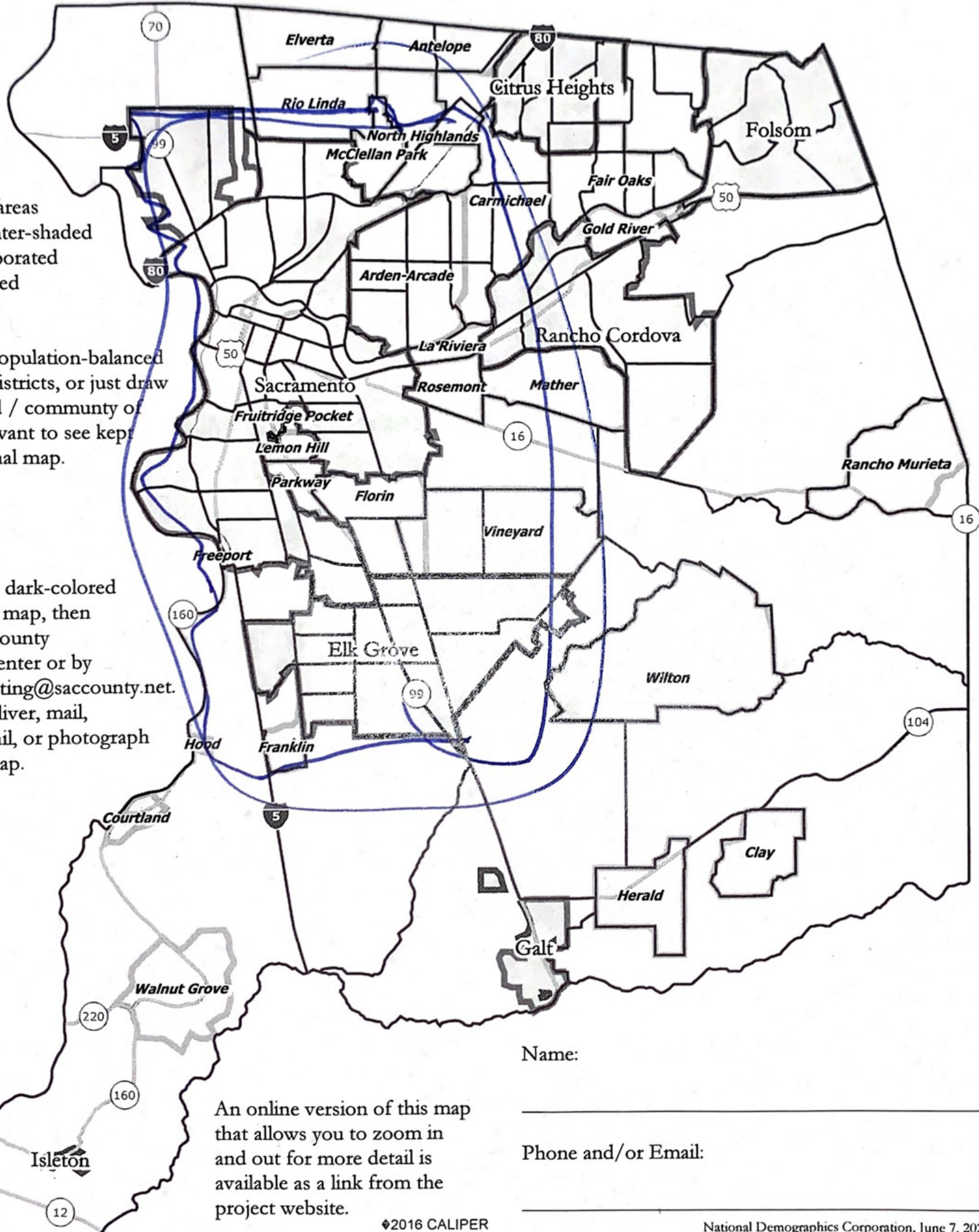
### Place Names and Freeways Key

Use this map with the Microsoft Excel kit supplement.

The dark-shaded areas are cities. The lighter-shaded areas are unincorporated "Census Designated Places, or CDPs."

You can draw a population-balanced proposed set of districts, or just draw the neighborhood / community of interest that you want to see kept together in the final map.

Please use a thick dark-colored pen to draw your map, then submit it at the County Administrative Center or by email to [Redistricting@saccounty.net](mailto:Redistricting@saccounty.net). You can hand-deliver, mail, fax, scan and email, or photograph and email your map.



Name: \_\_\_\_\_

Phone and/or Email: \_\_\_\_\_

An online version of this map that allows you to zoom in and out for more detail is available as a link from the project website.

# Sacramento County 2021 Redistricting

## Public Participation Kit

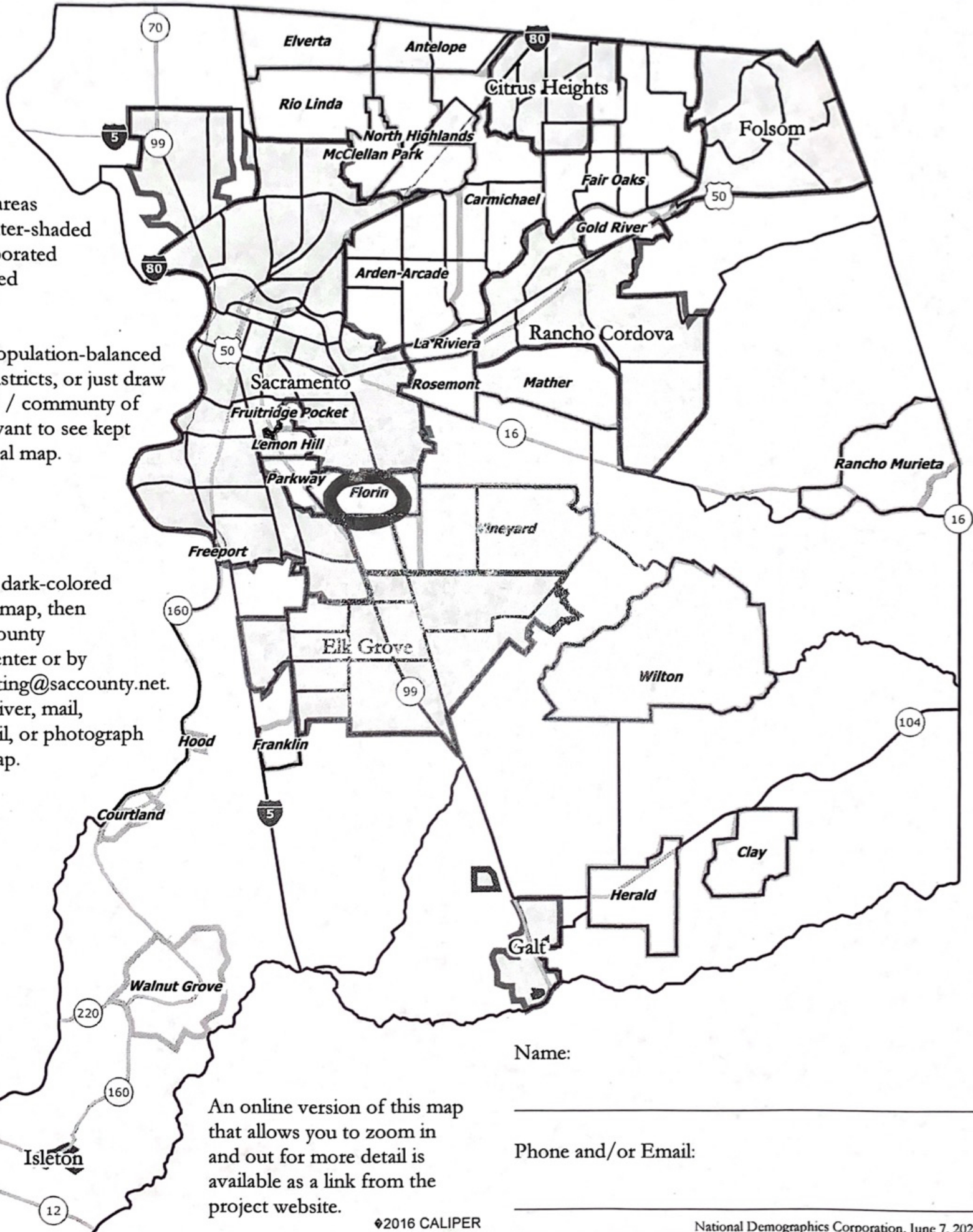
### Place Names and Freeways Key

Use this map with the Microsoft Excel kit supplement.

The dark-shaded areas are cities. The lighter-shaded areas are unincorporated "Census Designated Places, or CDPs."

You can draw a population-balanced proposed set of districts, or just draw the neighborhood / community of interest that you want to see kept together in the final map.

Please use a thick dark-colored pen to draw your map, then submit it at the County Administrative Center or by email to [Redistricting@saccounty.net](mailto:Redistricting@saccounty.net). You can hand-deliver, mail, fax, scan and email, or photograph and email your map.



Name: \_\_\_\_\_

Phone and/or Email: \_\_\_\_\_

An online version of this map that allows you to zoom in and out for more detail is available as a link from the project website.

# Sacramento County 2021 Redistricting

## Public Participation Kit

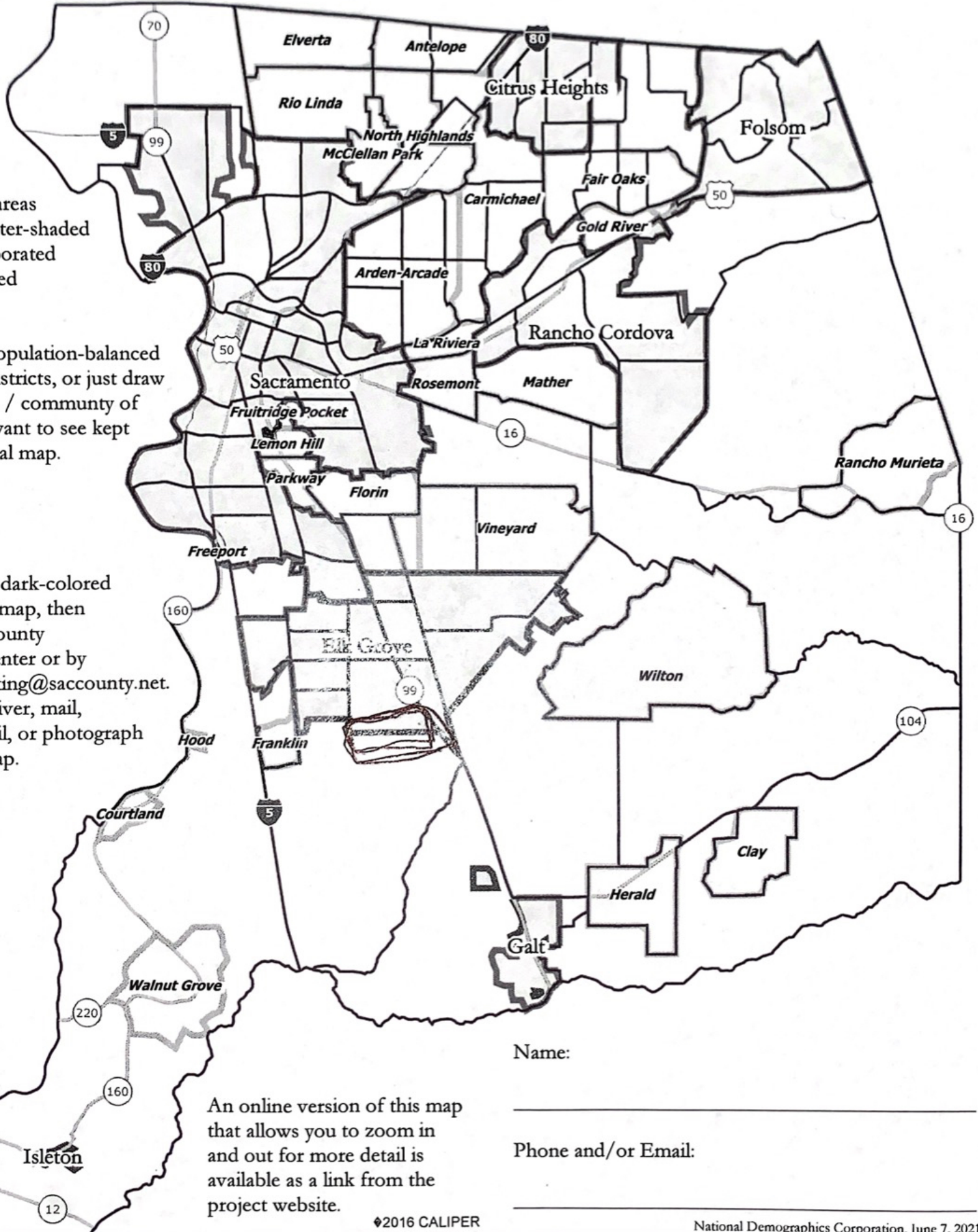
### Place Names and Freeways Key

Use this map with the Microsoft Excel kit supplement.

The dark-shaded areas are cities. The lighter-shaded areas are unincorporated "Census Designated Places, or CDPs."

You can draw a population-balanced proposed set of districts, or just draw the neighborhood / community of interest that you want to see kept together in the final map.

Please use a thick dark-colored pen to draw your map, then submit it at the County Administrative Center or by email to [Redistricting@sacounty.net](mailto:Redistricting@sacounty.net). You can hand-deliver, mail, fax, scan and email, or photograph and email your map.



An online version of this map that allows you to zoom in and out for more detail is available as a link from the project website.